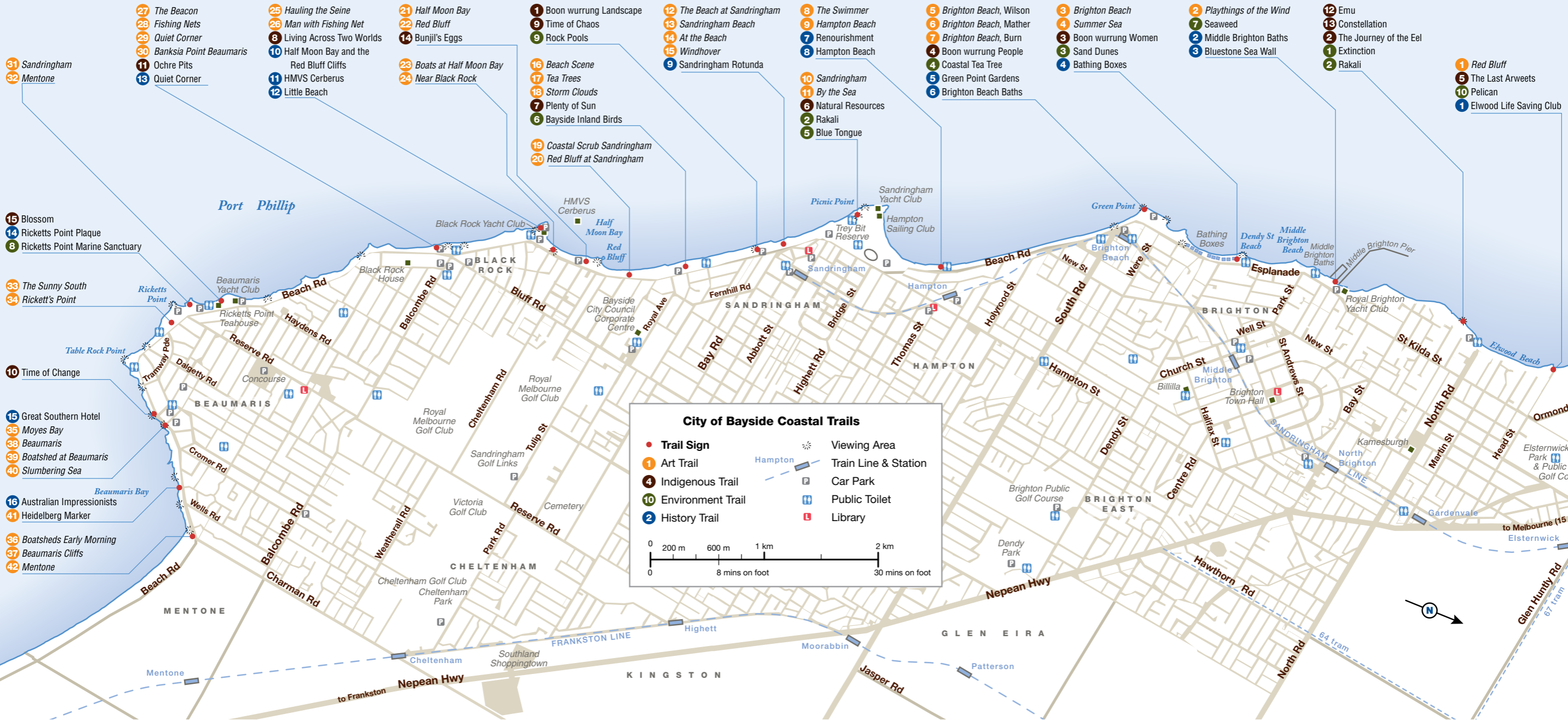




# COASTAL TRAILS



- 27 The Beacon
- 28 Fishing Nets
- 29 Quiet Corner
- 30 Banksia Point Beaumaris
- 11 Ochre Pits
- 13 Quiet Corner

- 25 Hauling the Seine
- 26 Man with Fishing Net
- 8 Living Across Two Worlds
- 10 Half Moon Bay and the Red Bluff Cliffs
- 11 HMVS Cerberus
- 12 Little Beach

- 21 Half Moon Bay
- 22 Red Bluff
- 14 Bunjil's Eggs
- 23 Boats at Half Moon Bay
- 24 Near Black Rock

- 1 Boon wurrung Landscape
- 9 Time of Chaos
- 9 Rock Pools
- 16 Beach Scene
- 17 Tea Trees
- 18 Storm Clouds
- 7 Plenty of Sun
- 6 Bayside Inland Birds
- 19 Coastal Scrub Sandringham
- 20 Red Bluff at Sandringham

- 12 The Beach at Sandringham
- 13 Sandringham Beach
- 14 At the Beach
- 15 Windhover
- 9 Sandringham Rotunda

- 8 The Swimmer
- 9 Hampton Beach
- 7 Renourishment
- 8 Hampton Beach
- 10 Sandringham
- 11 By the Sea
- 6 Natural Resources
- 2 Rakali
- 5 Blue Tongue

- 5 Brighton Beach, Wilson
- 6 Brighton Beach, Mather
- 7 Brighton Beach, Burn
- 4 Boon wurrung People
- 4 Coastal Tea Tree
- 5 Green Point Gardens
- 6 Brighton Beach Baths

- 3 Brighton Beach
- 4 Summer Sea
- 3 Boon wurrung Women
- 3 Sand Dunes
- 4 Bathing Boxes
- 2 Playthings of the Wind
- 7 Seaweed
- 2 Middle Brighton Baths
- 3 Bluestone Sea Wall

- 12 Emu
- 13 Constellation
- 2 The Journey of the Eel
- 1 Extinction
- 2 Rakali

- 1 Red Bluff
- 5 The Last Arweets
- 10 Pelican
- 1 Elwood Life Saving Club



Bayside City Council has developed four affiliated trails stretching across the 17 kilometers of the coastline adjacent to Beach Road between Brighton and Beaumaris.



Get the Bayside Walks & Trails App



## Bayside walks and trails



## History Trail

The coastal area of Bayside has played host to many historical events of regional and local importance. The Bayside Coastal History Trail Signs seek to explain these important events and their historical significance and identify historical sites along the 17km of coastline. For more information about the history of the Bayside area, visit [www.bayside.vic.gov.au/trails](http://www.bayside.vic.gov.au/trails)

## Environment Trail

The Bayside Coastal Environment Trail consists of signs that identify and explain a wide range of flora, fauna habitat and ecological types – from the marine environment through to coastal vegetation along the 17km of coastline. For further information, please refer to: [www.bayside.vic.gov.au/trails](http://www.bayside.vic.gov.au/trails) or contact Council's Environment Research Officer on 9599 4444.

## Indigenous Trail

The Bayside Coastal Indigenous Trail Signs and sculptures provide insight into the works and the social customs of Indigenous people. Each of the Indigenous Trail Signs and sculptures are based on stories authored by Boonwurrung Elder, Carolyn Briggs. The Indigenous Trail Signs and sculptures demonstrate a direct relationship with the Indigenous people and the coastal environment and have been located in positions that enhance and complement this rich cultural heritage. For more information about the Indigenous stories, visit [www.bayside.vic.gov.au/trails](http://www.bayside.vic.gov.au/trails)

## Art Trail

The Bayside Coastal Art Trail signs celebrate the lives and artworks of notable Australian artists who painted the bayside coast in years past and feature more than 50 artworks on signs along the 17km of coastline. For more information about these art works and the artists, visit [www.bayside.vic.gov.au/trails](http://www.bayside.vic.gov.au/trails)